

ORDINANCE NO. 18-04-12

AN ORDINANCE TO AMEND CHAPTER 26 OF THE CODE OF ORDINANCES, BERKELEY COUNTY, SC, ENTITLED FLOOD DAMAGE PREVENTION AND PROTECTION, ADOPTED MAY 27th, 2008 (08-05-21) AND AMENDED ON SEPTEMBER 14, 2015 (15-09-36) TO ADDRESS THE SANTEE DAM BREACH AREAS AND MAKE OTHER CLERICAL CORRECTIONS.

WHEREAS, Berkeley County Council adopted a Flood Damage and Prevention Ordinance, on May 27, 2008, which was subsequently-amended on September 14, 2015, pursuant to Title 6, Chapter 29, of the Code of Laws of South Carolina, 1976, as amended; and


WHEREAS, Berkeley County Council finds that it is in the best interest of the citizens of Berkeley County to have an updated ordinance for the management of the flood hazard areas of the county in order for the citizens of Berkeley County to be able to receive Federally Subsidized Flood Insurance through the National Flood Insurance Program (NFIP), and to receive discounts thereto as a result of the participation by Berkeley County in the Community Rating System (CRS), and

WHEREAS, Berkeley County initially-entered into an agreement with Santee Cooper to address Santee Dam Breach Areas in Ordinance No. 90-3-4, which was inadvertently-revoked due to clerical error and reinstated in Ordinance No. 91-6-15 (June 24, 1991).

WHEREAS, Berkeley County Council finds that this amendment promotes the public health, safety, morals, convenience, order, appearance, prosperity, and general welfare of the County; and

WHEREAS, the Berkeley County Council has determined that the following amendment herein is for the public good, the morals and the general welfare of the County of Berkeley and its citizens, and

NOW, THEREFORE, BE IT ORDAINED that the Berkeley County Council, in a meeting duly assembled, that Chapter 26 of the Code of Ordinances, Berkeley County, South Carolina is replaced in its entirety with the provisions of this Ordinance as follows:

Certified True and Correct Copy of Original Record

Clerk to Council
County Council Berkeley County SC

Flood Damage Prevention Ordinance

BERKELEY COUNTY

ARTICLE I. GENERAL STANDARDS	3
Section 26-31 Statutory Authorization	3
Section 26-32 Findings of Fact	3
Section 26-33 Statement of Purpose and Objectives	3
Section 26-34 Lands to Which this Ordinance Applies	4
Section 26-35 Establishment of Development Permit	4
Section 26-36 Compliance	4
Section 26-37 Interpretation	4
Section 26-38 Partial Invalidity and Severability	5
Section 26-39 Warning and Disclaimer of Liability	5
Section 26-40 Penalties for Violation	5
ARTICLE II. DEFININTIONS	5
Section 26-50 General	5
ARTICLE III. ADMINISTRATION	12
Section 26-60 Designation of Local Floodplain Administrator	12
Section 26-61 Adoption of Letter of Map Revisions	12
Section 26-62 Development Permit and Certification Requirements	12
Section 26-63 Certifications	14
Section 26-64 Duties & Responsibilities of the Local Floodplain Administrator	14
Section 26-65 Responsibilities of Berkeley County in the Santee Dam Breach	
Areas: Refer to Ordinance No. 91-6-15	18
Section 26-66 Responsibilities of Santee Cooper in the Santee Dam Breach	
Areas: Refer to Ordinance No. 91-6-15	18
Section 26-67 Administrative Procedures	19
ARTICLE IV. PROVISIONS FOR FLOOD HAZARD REDUCTION	20
Section 26-70 General Standards	20
Section 26-71 Specific Standards	22
1 - Residential Construction	22
2 - Non-Residential Construction	22
3 - Manufactured Homes	23
4 - Elevated Buildings	23
5 - Floodways	25
6 - Recreational Vehicles	26
7 - Map Maintenance Activities	26
8 - Accessory Structure	27
9 -Swimming Pool Utility Equipment Rooms	28
10 -Elevators	29
11 -Fill	29

12 -Standards for Subdivision Proposals	30
Section 26-72 Standards for Streams without Base Flood Elevations and Floodways	30
Section 26-73 Standards for Streams with Base Flood Elevations but without Floodways	31
Section 26-74 Standards for Areas of Shallow Flooding (AO Zones)	32
Section 26-75 Coastal High Hazard Areas (V-Zones)	32
ARTICLE V. VARIANCE PROCEDURES	35
Section 26-80 Establishment of Appeal Board	35
Section 26-81 Right to Appeal	36
Section 26-82 Historic Structures	36
Section 26-83 Functionally Dependent Uses	36
Section 26-84 Agricultural Structures	36
Section 26-85 Considerations	37
Section 26-86 Findings	38
Section 26-87 Floodways	38
Section 26-88 Conditions	38
ARTICLE VI. LEGAL STATUS PROVISIONS	39
Section 26-90 Effect on Rights & Liabilities under the Existing Ordinance	39
Section 26-91 Effect upon Outstanding Building Permits	39

ARTICLE I. General Standards**Sec. 26-31. - Statutory Authorization**

The legislature of the State of South Carolina has in SC Code of Laws, Title 4, Chapters 9 (Article 1), 25, and 27, and amendments thereto, delegated the responsibility to local governmental units to adopt regulations designed to promote the public health, safety, and general welfare of its citizenry. Therefore, the County Council of Berkeley County South Carolina does ordain as follows:

Sec. 26-32. - Findings of Fact

The Special Flood Hazard Areas of Berkeley County are subject to periodic inundation, which results in loss of life, property, health and safety hazards, disruption of commerce and governmental services, extraordinary public expenditures of flood protection and relief, and impairment of the tax base, all of which adversely affect the public health, safety, and general welfare.

Furthermore, these flood losses are caused by the cumulative effect of obstructions in floodplains causing increases in flood heights and velocities, and by the occupancy in flood hazard areas by uses vulnerable to floods or hazardous to other lands which are inadequately elevated, floodproofed, or otherwise unprotected from flood damages.

Sec. 26-33. - Statement of Purpose and Objectives

It is the purpose of this ordinance to protect human life and health, minimize property damage, and encourage appropriate construction practices to minimize public and private losses due to flood conditions by requiring that uses vulnerable to floods, including facilities, which serve such uses, be protected against flood damage at the time of initial construction. Uses of the floodplain which are dangerous to health, safety, and property due to water or erosion hazards, or which increase flood heights, velocities, or erosion are restricted or prohibited. These provisions attempt to control the alteration of natural floodplains, stream channels, and natural protective barriers, which are involved in the accommodation of floodwaters, and control filling, grading, dredging and other development, which may increase flood damage or erosion. Additionally, the ordinance prevents or regulates the construction of flood barriers which will unnaturally divert floodwaters or which may increase flood hazards to other lands.

The objectives of this ordinance are to protect human life and health, to help maintain a stable tax base by providing for the sound use and development of flood-prone areas in such a manner as to minimize flood blight areas, and to ensure that potential homebuyers are notified that property is in a flood area. The provisions of the ordinance are intended to minimize damage to public facilities and utilities such as water and gas mains, electric, telephone, and sewer lines, streets and bridges located in the floodplain, and prolonged business interruptions. Also, an important floodplain management objective of this

ordinance is to minimize expenditure of public money for costly flood control projects and rescue and relief efforts associated with flooding.

Floodplains are an important asset to the community. They perform vital natural functions such as temporary storage of floodwaters, moderation of peak flood flows, maintenance of water quality, groundwater recharge, prevention of erosion, habitat for diverse natural wildlife populations, recreational opportunities, and aesthetic quality. These functions are best served if floodplains are kept in their natural state. Wherever possible, the natural characteristics of floodplains and their associated wetlands and water bodies should be preserved and enhanced. Decisions to alter floodplains, especially floodways and stream channels, should be the result of careful planning processes that evaluate resource conditions and human needs.

Sec. 26-34. -Lands to Which this Ordinance Applies - This ordinance shall apply to all areas of special flood hazard within the jurisdiction of Berkeley County as identified by the Federal Emergency Management Agency (FEMA) in its Flood Insurance Study, dated **October 16, 2003** with accompanying maps and other supporting data that are hereby adopted by reference and declared to be a part of this ordinance.

Upon annexation any special flood hazard areas identified by the Federal Emergency Management Agency (FEMA) in its Flood Insurance Study for the unincorporated areas of Berkeley County, or incorporated areas which Berkeley County has been assigned or granted jurisdiction, with accompanying map and other data are adopted by reference and declared part of this ordinance.

Secs. 26-35 - Establishment of Development Permit

A Development Permit shall be required in conformance with the provisions of this ordinance prior to the commencement of any development activities.

Secs. 26-36 – Compliance

No structure or land shall hereafter be located, extended, converted, or structurally altered without full compliance with the terms of this ordinance and other applicable regulations.

Secs. 26-37 – Interpretation

In the interpretation and application of this ordinance all provisions shall be considered as minimum requirements, liberally construed in favor of the governing body, and deemed neither to limit nor repeal any other powers granted under State law. This ordinance is not intended to repeal, abrogate, or impair any existing easements, covenants, or deed restrictions. However, where this ordinance and another conflict or overlap, whichever imposes the more stringent restrictions, shall prevail.

Secs. 26-38 - Partial Invalidity and Severability

If any part of this Ordinance is declared invalid, the remainder of the Ordinance shall not be affected and shall remain in force.

Secs. 26-39 - Warning and Disclaimer of Liability

The degree of flood protection required by this ordinance is considered reasonable for regulatory purposes and is based on scientific and engineering consideration. Larger floods can and will occur on rare occasions. Flood heights may be increased by man-made or natural causes. This ordinance does not imply that land outside the areas of special flood hazard or uses permitted within such areas will be free from flooding or flood damages. This ordinance shall not create liability on the part of Berkeley County or by any officer or employee thereof for any flood damages that result from reliance on this ordinance or any administrative decision lawfully made hereunder.

Secs. 26-40 - Penalties for Violation

Violation of the provisions of this ordinance or failure to comply with any of its requirements, including violation of conditions and safeguards established in connection with grants of variance or special exceptions, shall constitute a misdemeanor. Any person who violates this ordinance or fails to comply with any of its requirements shall, upon conviction thereof, be fined not more than \$500.00 or imprisoned for not more than 30 days, or both. Each day the violation continues shall be considered a separate offense. Nothing herein contained shall prevent Berkeley County from taking such other lawful action as is necessary to prevent or remedy any violation.

ARTICLE II. DEFINITIONS

Sec. 26-50. - General

Unless specifically defined below, words or phrases used in this ordinance shall be interpreted to give them the meaning they have in common usage and to give this ordinance it's most reasonable application.

1. Accessory Structure (Appurtenant Structure) - structures that are located on the same parcel of property as the principal structure and the use of which is incidental to the use of the principal structure. Accessory Structures should constitute a minimal investment, may not be used for human habitation, and be designed to have minimal flood damage potential. Examples of accessory structures are detached garages, carports, storage sheds, pole barns, and hay sheds.
2. Addition (to an existing building) - an extension or increase in the floor area or height of a building or structure. Additions to existing buildings shall comply with the requirements for new construction regardless as to whether the addition is a substantial improvement or not. Where a firewall or load-bearing wall is provided between the addition and the existing building, the

addition(s) shall be considered a separate building and must comply with the standards for new construction.

3. Agricultural structure - a structure used solely for agricultural purposes in which the use is exclusively in connection with the production, harvesting, storage, drying, or raising of agricultural commodities, including the raising of livestock. Agricultural structures are not exempt from the provisions of this ordinance.
4. Appeal - a request for a review of the local floodplain administrator's interpretation of any provision of this ordinance.
5. Area of shallow flooding - a designated AO or VO Zone on a community's Flood Insurance Rate Map (FIRM) with base flood depths of one to three feet where a clearly defined channel does not exist, where the path of flooding is unpredictable and indeterminate, and where velocity flow may be evident.
6. Area of special flood hazard - the land in the floodplain within a community subject to a one percent or greater chance of being equaled or exceeded in any given year.
7. Base flood - the flood having a one percent chance of being equaled or exceeded in any given year.
8. Basement - means any enclosed area of a building that is below grade on all sides.
9. Building - see structure
10. Coastal High Hazard Area - an area of special flood hazard extending from offshore to the inland limit of the primary frontal dune along an open coast and any other area subject to velocity wave action from storms or seismic sources.
11. Critical Development – development that is critical to the community's public health and safety, is essential to the orderly functioning of a community, store or produce highly volatile, toxic or water-reactive materials, or house occupants that may be insufficiently mobile to avoid loss of life or injury. Examples of critical development include jails, hospitals, schools, fire stations, nursing homes, wastewater treatment facilities, water plants, and gas/oil/propane storage facilities.
12. Development - any man-made change to improved or unimproved real estate, including, but not limited to, buildings or other structures, mining, dredging, filling, grading, paving, excavation or drilling operations, or storage of equipment or materials.

13. Design Flood Elevation -- Is the base flood elevation (BFE) plus the freeboard.
14. Elevated building - a non-basement building built to have the lowest floor elevated above the ground level by means of solid foundation perimeter walls, pilings, columns, piers, or shear walls parallel to the flow of water.
15. Executive Order 11988 (Floodplain Management) - Issued by President Carter in 1977, this order requires that no federally assisted activities be conducted in or have the potential to affect identified special flood hazard areas, unless there is no practicable alternative.
16. Existing construction - means, for the purposes of determining rates, structures for which the start of construction commenced before March 30, 1983.
17. Existing manufactured home park or manufactured home subdivision - a manufactured home park or subdivision for which the construction of facilities for servicing the lots on which the manufactured homes are to be affixed (including, at a minimum, the installation of utilities, the construction of streets, and either final site grading or the pouring of concrete pads) is completed before October 22, 1990.
18. Expansion to an existing manufactured home park or subdivision - the preparation of additional sites by the construction of facilities for servicing the lots on which the manufactured homes are to be affixed (including the installation of utilities, the construction of streets, and either final site grading or the pouring of concrete slabs).
19. Flood - a general and temporary condition of partial or complete inundation of normally dry land areas from the overflow of inland or tidal waters, or the unusual and rapid accumulation of runoff of surface waters from any source.
20. Flood Hazard Boundary Map (FHBM) - an official map of a community, issued by the Federal Emergency Management Agency, where the boundaries of the areas of special flood hazard have been defined as Zone A.
21. Flood Insurance Rate Map (FIRM) - an official map of a community, on which the Federal Emergency Management Agency has delineated both the areas of special flood hazard and the risk premium zones applicable to the community.
22. Flood Insurance Study - the official report provided by the Federal Emergency Management Agency that contain flood profiles, as well as the

Flood Boundary Floodway Map and the water surface elevation of the base flood.

23. Flood-resistant material - any building material capable of withstanding direct and prolonged contact (minimum 72 hours) with floodwaters without sustaining damage that requires more than low-cost cosmetic repair. Any material that is water-soluble or is not resistant to alkali or acid in water, including normal adhesives for above-grade use, is not flood-resistant. Pressure-treated lumber or naturally decay-resistant lumbars are acceptable flooring materials. Sheet-type flooring coverings that restrict evaporation from below and materials that are impervious, but dimensionally unstable are not acceptable. Materials that absorb or retain water excessively after submergence are not flood-resistant. Please refer to Technical Bulletin 2, Flood Damage-Resistant Materials Requirements, dated 8/08, and available from the Federal Emergency Management Agency. Class 4 and 5 materials, referenced therein, are acceptable flood-resistant materials.
24. Floodway - the channel of a river or other watercourse and the adjacent land areas that must be reserved in order to discharge the base flood without cumulatively increasing the water surface elevation more than one foot.
25. Freeboard - a factor of safety usually expressed in feet above a flood level for purposes of flood plain management. "Freeboard" tends to compensate for the many unknown factors that could contribute to flood heights greater than the height calculated for a selected size flood and floodway conditions, such as wave action, bridge openings, and the hydrological effect of urbanization of the watershed.
26. Functionally dependent use- a use that cannot perform its intended purpose unless it is located or carried out in close proximity to water. The term includes only docking facilities, port facilities that are necessary for the loading and unloading of cargo or passengers, and shipbuilding and ship repair facilities, but does not include long-term storage or related manufacturing facilities.
27. Highest Adjacent Grade - the highest natural elevation of the ground surface, prior to construction, next to the proposed walls of the structure.
28. Historic Structure - any structure that is: (a) listed individually in the National Register of Historic Places (a listing maintained by the U.S. Department of the Interior (DOI)) or preliminarily determined by the Secretary of the Interior as meeting the requirements for individual listing on the National Register; (b) certified or preliminarily determined by the Secretary of the Interior as contributing to the historical significance of a registered historic district or a district preliminarily determined by the Secretary to qualify as a registered historic district; (c) individually listed

on a State inventory of historic places; (d) individually listed on a local inventory of historic places in communities with historic preservation programs that have been certified (1) by an approved State program as determined by the Secretary of Interior, or (2) directly by the Secretary of Interior in states without approved programs. Some structures or districts listed on the State or local inventories MAY NOT be "Historic" as cited above but have been included on the inventories because it was believed that the structures or districts have the potential for meeting the "Historic" structure criteria of the DOI. In order for these structures to meet NFIP historic structure criteria, it must be demonstrated and evidenced that the South Carolina Department of Archives and History has individually determined that the structure or district meets DOI historic structure criteria.

29. Increased Cost of Compliance (ICC) – applies to all new and renewed flood insurance policies effective on and after June 1, 1997. The NFIP shall enable the purchase of insurance to cover the cost of compliance with land use and control measures established under Section 1361. It provides coverage for the payment of a claim to help pay for the cost to comply with State or community floodplain management laws or ordinances after a flood event in which a building has been declared substantially or repetitively damaged.
30. Limited storage - an area used for storage and intended to be limited to incidental items that can withstand exposure to the elements and have low flood damage potential. Such an area must be of flood resistant or breakaway material, void of utilities except for essential lighting and cannot be temperature controlled. If the area is located below the base flood elevation in an A, AE and A1-A30 zone, it must meet the requirements of Article IV.A.4 of this ordinance. If the area is located below the base flood elevation in a V, VE and V1-V30 zone, it must meet the requirements of Article IV.F of this ordinance.
31. Lowest Adjacent Grade (LAG) - is an elevation of the lowest ground surface that touches any deck support, exterior walls of a building or proposed building walls.
32. Lowest Floor -the lowest floor of the lowest enclosed area (including basement). An unfinished or flood resistant enclosure, usable solely for parking of vehicles, building access or storage in an area other than a basement area is not considered a building's lowest floor; provided, that such enclosure is not built so as to render the structure in violation of the applicable non-elevation design requirements of this ordinance.
33. Manufactured home - a structure, transportable in one or more sections, which is built on a permanent chassis and designed to be used with or

without a permanent foundation when connected to the required utilities. The term "manufactured home" does not include a "recreational vehicle".

34. Manufactured Home Park or subdivision - a parcel (or contiguous parcels) of land divided into two or more manufactured home lots for rent or sale.
35. Mean Sea Level – means, for the purpose of this ordinance, the Nations Geodetic Vertical Datum (NGVD) of 1929, North American Vertical Datum (NAVD) of 1988, or other datum, to which the base flood elevations shown on a community's Flood Insurance Rate Maps (FIRM) are shown.
36. National Geodetic Vertical Datum (NGVD) of 1929 - as corrected in 1929, elevation reference points set by National Geodetic Survey based on mean sea level.
37. North American Vertical Datum (NAVD) of 1988 – vertical control, as corrected in 1988, used as the reference datum on Flood Insurance Rate Maps.
38. New construction - structure for which the start of construction commenced on or after October 22, 1990. The term also includes any subsequent improvements to such structure.
39. New manufactured home park or subdivision - a manufactured home park or subdivision for which the construction of facilities for servicing the lots on which the manufactured homes are to be affixed (including at a minimum, the installation of utilities, the construction of streets, and either final site grading or the pouring of concrete slabs) is completed on or after October 22, 1990.
40. Primary Frontal Dune - a continuous or nearly continuous mound or ridge of sand with relatively steep seaward and landward slopes immediately landward and subject to erosion and overtopping from high tides and waves during coastal storms. The inland limit of the primary frontal dune occurs at the point where there is a distinct change from a relatively steep slope to a relatively mild slope.
41. Recreational vehicle - a vehicle which is: (a) built on a single chassis; (b) 400 square feet or less when measured at the largest horizontal projection; (c) designed to be self-propelled or permanently towable by a light duty truck; and, (d) designed primarily not for use as a permanent dwelling, but as temporary living quarters for recreational, camping, travel, or seasonal use.
42. Repetitive Loss – a building covered by a contract for flood insurance that has incurred flood-related damages on 2 occasions during a 10 year period ending on the date of the event for which a second claim is made, in which

the cost of repairing the flood damage, on the average, equaled or exceeded 25% of the market value of the building at the time of each such flood event.

43. Section 1316 of the National Flood Insurance Act of 1968 - The act provides that no new flood insurance shall be provided for any property found by the Federal Emergency Management Agency to have been declared by a state or local authority to be in violation of state or local ordinances.
44. Stable Natural Vegetation - the first place on the oceanfront where plants such as sea oats hold sand in place.
45. Start of construction - for other than new construction or substantial improvements under the Coastal Barrier Resources Act (P.L. 97 348), includes substantial improvement, and means the date the building permit was issued, provided the actual start of construction, repair, reconstruction, rehabilitation, addition, or improvement was within 180 days of the permit date. The actual start means the first placement of permanent construction of a structure (including a manufactured home) on a site, such as the pouring of slabs or footings, installation of piles, construction of columns, or any work beyond the stage of excavation or the placement of a manufactured home on a foundation. Permanent construction does not include land preparation, such as clearing, grading, and filling; nor does it include the installation of streets and/or walkways; nor does it include excavation for footings, piers or foundations, or the erection of temporary forms; nor does it include the installation on the property of accessory buildings, such as garages or sheds not occupied as dwelling units or not part of the main structure. For a substantial improvement, the actual start of construction means the first alteration of any wall, ceiling, floor, or other structural part of the building, whether or not that alteration affects the external dimensions of the building.
46. Structure - a walled and roofed building, a manufactured home, including a gas or liquid storage tank that is principally above ground.
47. Substantial damage - damage of any origin sustained by a structure whereby the cost of restoring the structure to it's before damaged condition would equal or exceed 50 percent of the market value of the structure before the damage occurred. Such repairs may be undertaken successively and their costs counted cumulatively. Please refer to the definition of "substantial improvement".
48. Substantial improvement - any repair, reconstruction, rehabilitation, addition, or other improvement of a structure, the cost of which equals or exceeds 50 percent of the market value of the structure before the start of construction of the improvement. This term includes structures that have

incurred repetitive loss or substantial damage, regardless of the actual repair work performed. The term does not, however, include either:

- a) any project of improvement to a structure to correct existing violations of State or local health, sanitary, or safety code specifications which have been identified by the local code enforcement official and which are the minimum necessary to assure safe living conditions or,
- b) any alteration of a historic structure provided that the alteration would not preclude the structure's continued designation as a historic structure.

Permits shall be cumulative for a period of five years. If the improvement project is conducted in phases, the total of all costs associated with each phase, beginning with the issuance of the first permit, shall be utilized to determine whether "substantial improvement" will occur.

- 49. Substantially improved existing manufactured home park or subdivision - where the repair, reconstruction, rehabilitation or improvement of the streets, utilities and pads equals or exceeds 50 percent of the value of the streets, utilities and pads before the repair, reconstruction, or improvement commenced.
- 50. Variance - is a grant of relief from a term or terms of this ordinance.
- 51. Violation - the failure of a structure or other development to be fully compliant with these regulations.

ARTICLE III. ADMINISTRATION

Sec. 26-60. - Designation of Local Floodplain Administrator

The Berkeley County Floodplain Manager is hereby appointed to administer and implement the provisions of this ordinance.

Sec. 26-61. - Adoption of Letter of Map Revisions (LOMR)

All LOMRs that are issued in the areas identified in Article I, Sec. 26-34 of this ordinance are hereby adopted.

Sec. 26-62. - Development Permit and Certification Requirements

- 1. **Development Permit:** - Application for a development permit shall be made to the local floodplain administrator on forms furnished by him or her prior to any development activities. The development permit may include, but not be limited to, plans in duplicate drawn to scale showing: the nature, location, dimensions, and elevations of the area in question; existing or proposed structures; and the location

of fill materials, storage areas, and drainage facilities. Specifically, the following information is required:

- a) A plot plan that shows the 100-year floodplain contour or a statement that the entire lot is within the floodplain must be provided by the development permit applicant when the lot is within or appears to be within the floodplain as mapped by the Federal Emergency Management Agency or the floodplain identified pursuant to either the Duties and Responsibilities of the local floodplain administrator of Article III, Sec. 26-64(11) or the Standards for Subdivision Proposals of Article IV, Sec. 26-71 and the Standards for streams without Estimated Base Flood Elevations and Floodways of Article IV, Sec. 26-72. The plot plan must be prepared by or under the direct supervision of a registered land surveyor or professional engineer and certified by it. The plot plan must show the floodway, if any, as identified by the Federal Emergency Management Agency or the floodway identified pursuant to either the duties or responsibilities of the local floodplain administrator of Article III, Sec. 26-64(11) or the standards for subdivision proposals of Article IV, Sec. 26-71(12) and the standards for streams without estimated base flood elevations and floodways of Article IV, Sec. 26-72..
- b) Where base flood elevation data is provided as set forth in Article I, Sec. 26-34 or the duties and responsibilities of the local floodplain administrator of Article III, Sec. 26-64 the application for a development permit within the flood hazard area shall show:
 - (1) the elevation (in relation to mean sea level) of the lowest floor of all new and substantially improved structures, and
 - (2) if the structure will be flood proofed in accordance with the Non-Residential Construction requirements of Article IV.B.2 the elevation (in relation to mean sea level) to which the structure will be flood proofed.
- c) Where base flood elevation data is **not** provided as set forth in Article I, Sec. 26-34 or the duties and responsibilities of the local Floodplain Administrator of Article III, Sec. 26-64(11), then the provisions in the standards for streams without estimated base flood elevations and floodways of Article IV, Sec. 26-72 must be met.
- d) Alteration of Watercourse: Where any watercourse will be altered or relocated as a result of proposed development, the application for a development permit shall include a description of the extent of watercourse alteration or relocation, an engineering study to demonstrate that the flood- carrying capacity of the altered or relocated

watercourse is maintained and a map showing the location of the proposed watercourse alteration or relocation.

Sec. 26-63. – Certifications

1. **Floodproofing Certification** - When a structure is flood proofed, the applicant shall provide certification from a registered, professional engineer or architect that the non-residential, flood proofed structure meets the floodproofing criteria in the non-residential construction requirements of Article IV, Sec. 26-71(2) and Article IV, Sec. 26-71(5).

2. **Certification During Construction** – A lowest floor elevation or floodproofing certification is required after the lowest floor is completed. As soon as possible after completion of the lowest floor and before any further vertical construction commences, or floodproofing by whatever construction means, whichever is applicable, it shall be the duty of the permit holder to submit to the local floodplain administrator a certification of the elevation of the lowest floor, or flood proofed elevation, whichever is applicable, as built, in relation to mean sea level. Said certification shall be prepared by or under the direct supervision of a registered land surveyor or professional engineer and certified by it. Any work done prior to submission of the certification shall be at the permit holder's risk. The local floodplain administrator shall review the floor elevation survey data submitted. The permit holder immediately and prior to further progressive work being permitted to proceed shall correct deficiencies detected by such review. Failure to submit the survey or failure to make said corrections required hereby shall be cause to issue a stop-work order for the project.

3. **V-Zone Certification** - When a structure is located in Zones V, VE, or V1-30, certification shall be provided from a registered professional engineer or architect, separate from submitted plans, that new construction and substantial improvement meets the criteria for the coastal high hazard areas outlined in Article IV, Sec. 26-75(5).

4. **As-built Certification** - Upon completion of the development a registered professional engineer, land surveyor or architect, in accordance with SC law, shall certify according to the requirements of Article III, Sec. 26-622a, 2b, and 2c that the development is built in accordance with the submitted plans and previous pre-development certifications.

Sec. 26-64 – Duties and Responsibilities of the Local Floodplain Administrator Shall include, but not be limited to:

1. **Permit Review** - Review all development permits to assure that the requirements of this ordinance have been satisfied.

2. **Requirement of Federal and/or state permits** - Review proposed development to assure that all necessary permits have been received from those governmental agencies from which approval is required by Federal or State law, including section 404 of the Federal Water Pollution Control Act Amendments of 1972, 33 U.S.C 1334.
3. **Watercourse alterations**
 - a. Notify adjacent communities and the South Carolina Department of Natural Resources, Land, Water, and Conservation Division, State Coordinator for the National Flood Insurance Program, prior to any alteration or relocation of a watercourse, and submit evidence of such notification to the Federal Emergency Management Agency.
 - b. In addition to the notifications required for watercourse alterations per Article III, Sec. 26-64(3)(a), written reports of maintenance records must be maintained to show that maintenance has been provided within the altered or relocated portion of said watercourse so that the flood-carrying capacity is maintained. This maintenance must consist of a comprehensive program of periodic inspections, and routine channel clearing and dredging, or other related functions. The assurance shall consist of a description of maintenance activities, frequency of performance, and the local official responsible for maintenance performance. Records shall be kept on file for FEMA inspection.
 - c. If the proposed project will modify the configuration of the watercourse, floodway, or base flood elevation for which a detailed Flood Insurance Study has been developed, the applicant shall apply for and must receive approval for a Conditional Letter of Map Revision with the Federal Emergency Management Agency prior to the start of construction.
 - d. Within 60 days of completion of an alteration of a watercourse, referenced in the certification requirements of Article III, Sec. 26-62(1)(d), the applicant shall submit as-built certification, by a registered professional engineer, to the Federal Emergency Management Agency.
4. **Floodway encroachments** - Prevent encroachments within floodways unless the certification and flood hazard reduction provisions of Article IV, Sec. 26-71(5) are met.
5. **Adjoining Floodplains** - Cooperate with neighboring communities with respect to the management of adjoining floodplains and/or flood-related erosion areas in order to prevent aggravation of existing hazards.
6. **Notifying Adjacent Communities** - Notify adjacent communities prior to permitting substantial commercial developments and large subdivisions to be undertaken in areas of special flood hazard and/or flood-related erosion hazards.
7. **Certification requirements** -

- a) Obtain and review actual elevation (in relation to mean sea level) of the lowest floor of all new or substantially improved structures, in accordance with administrative procedures outlined in Article III, Sec. 26-63(2) or the coastal high hazard area requirements outlined in Article IV, Sec. 26-75.
 - b) Obtain the actual elevation (in relation to mean sea level) to which the new or substantially improved structures have been flood proofed, in accordance with the floodproofing certification outlined in Article III, Sec. 26-63(1).
 - c) When floodproofing is utilized for a particular structure, obtain certifications from a registered professional engineer or architect in accordance with the non-residential construction requirements outlined in Article IV, Sec. 26-71(2).
 - d) A registered professional engineer or architect shall certify that the design, specifications and plans for construction are in compliance with the provisions contained in the coastal high hazard area requirements outlined in Article IV, Sec. 26-75(4)(6)(8) of this ordinance.
8. **Map Interpretation** - Where interpretation is needed as to the exact location of boundaries of the areas of special flood hazard (for example, where there appears to be a conflict between a mapped boundary and actual field conditions), make the necessary interpretation. The person contesting the location of the boundary shall be given a reasonable opportunity to appeal the interpretation as provided in this article.
9. **Prevailing Authority** - Where a map boundary showing an area of special flood hazard and field elevations disagree, the base flood elevations for flood protection elevations (as found on an elevation profile, floodway data table, etc.) shall prevail. The correct information should be submitted to FEMA as per the map maintenance activity requirements outlined in Article IV, Sec. 26-71(b).
10. **Use Of Best Available Data** - When base flood elevation data and floodway data has not been provided in accordance with Article I, Sec. 26-34, obtain, review, and reasonably utilize best available base flood elevation data and floodway data available from a federal, state, or other source, including data developed pursuant to the standards for subdivision proposals outlined in Article IV, Sec. 26-71(12), in order to administer the provisions of this ordinance. Data from preliminary, draft, and final Flood Insurance Studies constitutes best available data from a federal, state, or other source. Data must be developed using hydraulic models meeting the minimum requirement of NFIP approved model. If an appeal is pending on the study in accordance with 44 CFR Ch. 1, Part 67.5 and 67.6, the data does not have to be used.
11. **Special Flood Hazard Area/Topographic Boundaries Conflict** - When the exact location of boundaries of the areas special flood hazards conflict with the current, natural topography information at the site; the site information takes precedence when the lowest adjacent grade is at or above the BFE, the property

owner may apply and be approved for a Letter of Map Amendment (LOMA) by FEMA. The local floodplain administrator in the permit file will maintain a copy of the Letter of Map Amendment issued from FEMA.

12. **On-Site inspections** - Make on-site inspections of projects in accordance with the administrative procedures outlined in Article III, Sec. 26-67(1).
13. **Administrative Notices** - Serve notices of violations, issue stop-work orders, revoke permits and take corrective actions in accordance with the administrative procedures in Article III, Sec. 26-67.
14. **Records Maintenance** - Maintain all records pertaining to the administration of this ordinance and make these records available for public inspection.
15. **Annexations and Detachments** - Notify the South Carolina Department of Natural Resources Land, Water and Conservation Division, State Coordinator for the National Flood Insurance Program within six (6) months, of any annexations or detachments that include special flood hazard areas.
16. **Federally Funded Development** - The President issued *Executive Order 11988, Floodplain Management May 1977*. E.O. 11988 directs federal agencies to assert a leadership role in reducing flood losses and losses to environmental values served by floodplains. Proposed developments must go through an eight-step review process. Evidence of compliance with the executive order must be submitted as part of the permit review process.
17. **Substantial Damage Determination** – Perform an assessment of damage from any origin to the structure using FEMA’s Residential Substantial Damage Estimator (RSDE) software to determine if the damage equals or exceeds 50 percent of the market value of the structure before the damage occurred.
18. **Substantial Improvement Determinations** – Perform an assessment of permit applications for improvements or repairs to be made to a building or structure that equals or exceeds 50 percent of the market value of the structure before the start of construction. Cost of work counted for determining if and when substantial improvement to a structure occurs shall be cumulative for a period of five years. If the improvement project is conducted in phases, the total of all costs associated with each phase, beginning with the issuance of the first permit, shall be utilized to determine whether “substantial improvement” will occur.

The market values shall be determined by one of the following methods:

- a) the current assessed building value as determined by the county’s assessor’s office or the value of an appraisal performed by a licensed appraiser at the expense of the owner within the past 6 months.

- b) one or more certified appraisals from a registered professional licensed appraiser in accordance with the laws of South Carolina. The appraisal shall indicate actual replacement value of the building or structure in its pre-improvement condition, *less the cost of site improvements and depreciation for functionality and obsolescence.*
- c) Real Estate purchase contract within 6 months prior to the date of the application for a permit.

Sec. 26-65 – Responsibilities of Berkeley County in the Santee Dam Breach Areas: Reference to Ordinance No 91-6-15 (An Agreement by and between Berkeley County and Santee Cooper for the Prevention of Flood Damage)

1. The County will incorporate the dam breach flood information for the Santee River Floodplain as provided by Santee Cooper for the purpose of establishing first floor elevation for proposed residential and commercial construction in that floodplain. These flood elevations are established from dam breach parameters and take precedence of FEMA established elevations only when the dam breach flood elevations exceed the FEMA flood elevations.
2. The County will review each construction permit request to determine its proposed location requirements in comparison to the Santee River floodplain location. The County will also compare the proposed permit with the list of affected tracts of land provided by Santee Cooper.
3. The County will contact Santee Cooper for proposed construction within the Santee River Floodplain requesting a determination of proposed first floor elevation for the structure.
4. The County will provide enforcement of the pertinent ordinances to ensure the welfare of life and property for its citizens.

Sec. 26-66 – Responsibilities of Santee Cooper in The Santee Dam Breach Areas: Refer to Ordinance No. 91-6-15 (An Agreement by and between Berkeley County and Santee Cooper for the Prevention of Flood Damage)

1. In the Santee Dam Breach Area: The Berkeley County Permitting Office will request Santee Cooper to determine the existing ground elevation and maximum floodwater elevation for a proposed dwelling location as established in the County's construction permitting system. Santee Cooper will then recommend a minimum first floor elevation within 3 days of the request.
2. Santee Cooper will provide the County with a list (by tax map number) of land parcels affected by the flood and those existing dwellings already established in the floodplain. Santee Cooper will provide technical support through the development and updating of floodplain mapping for the Santee River and

establish and maintain flood information that will be used to determine dam break flood levels for any point along the Santee River where it adjoins the County.

3. Santee Cooper will annually update its mapping to ensure that all affected dwellings are accounted for. This will be accomplished by tax office investigation, field reconnaissance, and aerial reconnaissance. Santee Cooper will provide the County with an account of its findings.
4. Santee Cooper will provide verification of the first floor elevation should the County require substantiation of the recommended elevation. Santee Cooper will provide first floor elevation certification on all covered parcels of property located within Santee Floodplain as determined by Santee Cooper.
5. Santee Cooper will provide all reasonable care in maintaining and operating the Santee Dam to ensure the welfare of life and property for those living in the Santee River Floodplain.

Secs. 26-67 - Administrative Procedures

1. **Inspections of Work in Progress** - As the work pursuant to a permit progresses, the local floodplain administrator shall make as many inspections of the work as may be necessary to ensure that the work is being done according to the provisions of the local ordinance and the terms of the permit. In exercising this power, the floodplain administrator has a right, upon presentation of proper credentials, to enter on any premises within the territorial jurisdiction at any reasonable hour for the purposes of inspection or other enforcement action.
2. **Stop-Work Orders** - Whenever a building or part thereof is being constructed, reconstructed, altered, or repaired in violation of this ordinance, the floodplain administrator may order the work to be immediately stopped. The stop-work order shall be in writing and directed to the person doing the work. The stop-work order shall state the specific work to be stopped, the specific reasons for the stoppage, and the conditions under which the work may be resumed. Violation of a stop-work order constitutes a misdemeanor.
3. **Revocation of Permits** - The local floodplain administrator may revoke and require the return of the development permit by notifying the permit holder in writing, stating the reason for the revocation. Permits shall be revoked for any substantial departure from the approved application, plans, or specifications; for refusal or failure to comply with the requirements of state or local laws; or for false statements or misrepresentations made in securing the permit. Any permit mistakenly issued in violation of an applicable state or local law may also be revoked.

4. **Periodic Inspections** - The local floodplain administrator and each member of his/her inspections department shall have a right, upon presentation of proper credentials, to enter on any premises within the territorial jurisdiction of the department at any reasonable hour for the purposes of inspection or other enforcement action.
5. **Violations to be Corrected** - When the local floodplain administrator finds violations of applicable state and local laws, it shall be his/her duty to notify the owner or occupant of the building of the violation. The owner or occupant shall immediately remedy each of the violations of law on the property he owns.
6. **Actions in Event of Failure to Take Corrective Action:** If the owner of a building or property shall fail to take prompt corrective action, the floodplain administrator shall give him written notice, by certified or registered mail to his last known address or by personal service, that:
 - a) the building or property is in violation of the Flood Damage Prevention Ordinance,
 - b) a hearing will be held before the local floodplain administrator at a designated place and time, not later than 10 days after the date of the notice, at which time the owner shall be entitled to be heard in person or by counsel and to present arguments and evidence pertaining to the matter; and,
 - c) following the hearing, the local floodplain administrator may issue such order to alter, vacate, or demolish the building; or to remove fill as appears appropriate.
7. **Order to Take Corrective Action:** If, upon a hearing held pursuant to the notice prescribed above, the floodplain administrator shall find that the building or development is in violation of the Flood Damage Prevention Ordinance, he/she shall make an order in writing to the owner, requiring the owner to remedy the violation within such period, not less than 60 days, the floodplain administrator may prescribe; provided that where the floodplain administrator finds that there is imminent danger to life or other property, he may order that corrective action be taken in such lesser period as may be feasible.
8. **Appeal:** Any owner who has received an order to take corrective action may appeal from the order to the local elected governing body by giving notice of appeal in writing to the floodplain administrator and the clerk within 10 days following issuance of the final order. In the absence of an appeal, the order of the floodplain administrator shall be final. The local governing body shall hear an appeal within a reasonable time and may affirm, modify and affirm, or revoke the order.

9. **Failure to Comply with Order:** If the owner of a building or property fails to comply with an order to take corrective action from which no appeal has been taken, or fails to comply with an order of the governing body following an appeal, he shall be guilty of a misdemeanor and shall be punished in the discretion of the court.
10. **Denial of Flood Insurance under the NFIP:** If a structure is declared in violation of this ordinance and after all other penalties are exhausted to achieve compliance with this ordinance then the local floodplain administrator shall notify the Federal Emergency Management Agency (FEMA) to initiate a Section 1316 of the National Flood Insurance Act of 1968 action against the structure upon the finding that the violator refuses to bring the violation into compliance with the ordinance. Once a violation has been remedied, the local floodplain administrator shall notify FEMA of the remedy and ask that the Section 1316 be rescinded.
11. The following **documents** are incorporated by reference and may be used by the local floodplain administrator to provide further guidance and interpretation of this ordinance as found on FEMA's website at www.fema.gov:
 - a) FEMA 55 Coastal Construction Manual
 - b) All FEMA Technical Bulletins
 - c) All FEMA Floodplain Management Bulletins
 - d) FEMA 348 Protecting Building Utilities from Flood Damage
 - a) FEMA 499 Home Builder's Guide to Coastal Construction Technical Fact Sheets

Article IV. PROVISIONS FOR FLOOD HAZARD REDUCTION

Sec. 26-70. -General Standards

Development may not occur in the Special Flood Hazard Area (SFHA) where alternative locations exist due to the inherent hazards and risks involved. Before a permit is issued, the applicant shall demonstrate that new structures cannot be located out of the SFHA and that encroachments onto the SFHA are minimized. In all areas of special flood hazard, the following provisions are required:

1. **Anchoring** - All new construction and substantial improvements shall be anchored to prevent flotation, collapse, and lateral movement of the structure.

2. **Flood Resistant Materials and Equipment** - All new construction and substantial improvements shall be constructed with flood resistant materials and utility equipment resistant to flood damage in accordance with Technical Bulletin 2, *Flood Damage-Resistant Materials Requirements*, dated 8/08, and available from the Federal Emergency Management Agency.
3. **Minimize Flood Damage** - All new construction and substantial improvements shall be constructed by methods and practices that minimize flood damages,
4. **Critical Development** - shall be elevated to the 500-year flood elevation or be elevated to the highest known historical flood elevation (where records are available), whichever is greater. If no data exists establishing the 500 year flood elevation or the highest known historical flood elevation, the applicant shall provide a hydrologic and hydraulic engineering analysis that generates 500 year flood elevation data,
5. **Utilities** - Electrical, ventilation, plumbing, heating and air conditioning equipment (including ductwork), and other service facilities shall be designed and/or located so as to prevent water from entering or accumulating within the components during conditions of the base flood plus two (2) feet (freeboard).
6. **Water Supply Systems** - All new and replacement water supply systems shall be designed to minimize or eliminate infiltration of floodwaters into the system,
7. **Sanitary Sewage Systems** - New and replacement sanitary sewage systems shall be designed to minimize or eliminate infiltration of floodwaters into the systems and discharges from the systems into floodwaters,
On-site waste disposal systems shall be located and constructed to avoid impairment to them or contamination from them during flooding,
8. **Gas Or Liquid Storage Tanks** - All gas or liquid storage tanks, either located above ground or buried, shall be anchored to prevent floatation and lateral movement resulting from hydrodynamic and hydrostatic loads.
9. **Alteration, Repair, Reconstruction, Or Improvements** - Any alteration, repair, reconstruction, or improvement to a structure that is in compliance with the provisions of this ordinance, shall meet the requirements of "new construction" as contained in this ordinance. This includes post-FIRM development and structures.
10. **Non-Conforming Buildings or Uses** - Non-conforming buildings or uses may not be enlarged, replaced, or rebuilt unless such enlargement or reconstruction is accomplished in conformance with the provisions of this ordinance. Provided, however, nothing in this ordinance shall prevent the repair,

reconstruction, or replacement of an existing building or structure located totally or partially within the floodway, provided that the bulk of the building or structure below base flood elevation in the floodway is not increased and provided that such repair, reconstruction, or replacement meets all of the other requirements of this ordinance.

11. **American with Disabilities Act (ADA)** - A building must meet the specific standards for floodplain construction outlined in Article IV, Sec. 26-71, as well as any applicable ADA requirements. The ADA is not justification for issuing a variance or otherwise waiving these requirements. Also, the cost of improvements required to meet the ADA provisions shall be included in the costs of the improvements for calculating substantial improvement.

Sec. 26-71. -Specific Standards

In all areas of special flood hazard (Zones A, AE, AH, AO, A1-30, V, and VE) where base flood elevation data has been provided, as set forth in Article I, Sec. 26-34 or outlined in the Duties and Responsibilities of the local floodplain administrator Article III, Sec. 26-64., the following provisions are required:

1. **Residential Construction** - New construction and substantial improvement of any residential structure (including manufactured homes) shall have the lowest floor elevated no lower than two (2) feet above the base flood elevation. No basements are permitted. Should solid foundation perimeter walls be used to elevate a structure, flood openings sufficient to automatically equalize hydrostatic flood forces, shall be provided in accordance with the elevated buildings requirements in Article IV, Sec. 26-71(4).
2. **Non-Residential Construction**
 - a) New construction and substantial improvement of any commercial, industrial, or non-residential structure (including manufactured homes) shall have the lowest floor elevated no lower than two (2) feet above the level of the base flood elevation. Should solid foundation perimeter walls be used to elevate a structure, flood openings sufficient to automatically equalize hydrostatic flood forces, shall be provided in accordance with the elevated buildings requirements in Article IV, Sec. 26-71(4). No basements are permitted. Structures located in A-zones may be flood proofed in lieu of elevation provided that all areas of the structure below the required elevation are watertight with walls substantially impermeable to the passage of water, using structural components having the capability of resisting hydrostatic and hydrodynamic loads and the effect of buoyancy.
 - b) A registered, professional engineer or architect shall certify that the standards of this subsection are satisfied. Such certifications shall be

provided to the official as set forth in the floodproofing certification requirements in Article III, Sec. 26-63(1). A variance may be considered for wet-floodproofing agricultural structures in accordance with the criteria outlined in Article V, Sec. 26-84 of this ordinance. Agricultural structures not meeting the criteria of Article V, Sec. 26-84 must meet the non-residential construction standards and all other applicable provisions of this ordinance. Structures that are flood proofed are required to have an approved maintenance plan with an annual exercise. The local floodplain administrator must approve the maintenance plan and notification of the annual exercise shall be provided to it.

3. **Manufactured Homes**

- a) Manufactured homes that are placed or substantially improved on sites outside a manufactured home park or subdivision, in a new manufactured home park or sub-division, in an expansion to an existing manufactured home park or subdivision, or in an existing manufactured home park or subdivision on which a manufactured home has incurred "substantial damage" as the result of a flood, must be elevated on a permanent foundation such that the lowest floor of the manufactured home is elevated no lower than Two (2) feet above the base flood elevation and be securely anchored to an adequately anchored foundation system to resist flotation, collapse, and lateral movement.
- b) Manufactured homes that are to be placed or substantially improved on sites in an existing manufactured home park or subdivision that are not subject to the provisions for residential construction in Article IV, Sec. 26-71(1) of this ordinance must be elevated so that the lowest floor of the manufactured home is elevated no lower Two (2) feet than above the base flood elevation, and be securely anchored to an adequately anchored foundation to resist flotation, collapse, and lateral movement.
- c) Manufactured homes shall be anchored to prevent flotation, collapse, and lateral movement. For the purpose of this requirement, manufactured homes must be anchored to resist flotation, collapse, and lateral movement in accordance with Section 40-29-10 of the *South Carolina Manufactured Housing Board Regulations*, as amended. Additionally, when the elevation requirement would be met by an elevation of the chassis 36 inches or less above the grade at the site, the chassis shall be supported by reinforced piers or engineered foundation. When the elevation of the chassis is above 36 inches in height, an engineering certification is required.
- d) An evacuation plan must be developed for evacuation of all residents of all new, substantially improved or substantially damaged manufactured

home parks or subdivisions located within flood-prone areas. This plan shall be filed with and approved by the local floodplain administrator and the local Emergency Preparedness Coordinator.

4. **Elevated Buildings** - New construction and substantial improvements of elevated buildings that include fully enclosed areas below the lowest floor that are usable solely for the parking of vehicles, building access, or limited storage in an area other than a basement, and which are subject to flooding shall be designed to preclude finished space and be designed to automatically equalize hydrostatic flood forces on exterior walls by allowing for the entry and exit of floodwaters.

- a) Designs for complying with this requirement must either be certified by a professional engineer or architect or meet or exceed all of the following minimum criteria:

- 1) Provide a minimum of two openings on different walls having a *total net area* of not less than one square inch for every square foot of enclosed area subject to flooding.
- 2) The bottom of each opening must be no more than 1 foot above the higher of the interior or exterior grade immediately under the opening,
- 3) Only the portions of openings that are below the base flood elevation (BFE) can be counted towards the required net open area.
- 4) Openings may be equipped with screens, louvers, valves, or other coverings or devices provided they permit the automatic flow of floodwaters in both directions.
- 5) Fill placed around foundation walls must be graded so that the grade inside the enclosed area is equal to or higher than the adjacent grade outside the building on at least one side of the building.

- b) Hazardous Velocities - Hydrodynamic pressure must be considered in the design of any foundation system where velocity waters or the potential for debris flow exists. If flood velocities are excessive (greater than 5 feet per second), foundation systems other than solid foundations walls should be considered so that obstructions to damaging flood flows are minimized.

- c) Enclosures Below Lowest Floor

- 1) Access to the enclosed area shall be the minimum necessary to allow for parking of vehicles (garage door) or limited storage of maintenance equipment used in connection with the premises (standard exterior door) or entry to the living area (stairway or elevator).
 - 2) The interior portion of such enclosed area shall not be finished or partitioned into separate rooms, must be void of utilities except for essential lighting as required for safety, and cannot be temperature controlled.
 - 3) One wet location switch and/or outlet connected to a ground fault interrupt breaker may be installed below the required lowest floor elevation specified in the specific standards outlined in Article IV, Sec. 26-71(1)(2)(3).
 - 4) All construction materials below the required lowest floor elevation specified in the specific standards outlined in Article IV, Sec. 26-71(1)(2)(3)(4) should be of flood resistant materials.
5. **Floodways** - Located within areas of special flood hazard established in Article I, Sec. 26-34, are areas designated as floodways. The floodway is an extremely hazardous area due to the velocity of floodwaters that carry debris and potential projectiles and has erosion potential. The following provisions shall apply within such areas:
- a) No encroachments, including fill, new construction, substantial improvements, additions, and other developments shall be permitted unless:
 - 1) It has been demonstrated through hydrologic and hydraulic analyses performed in accordance with standard engineering practice that the proposed encroachment would not result in any increase in the flood levels during the occurrence of the base flood. Such certification and technical data shall be presented to the local floodplain administrator.
 - 2) A Conditional Letter of Map revision (CLOMR) has been approved by FEMA. A Letter of Map Revision must be obtained upon completion of the proposed development.
 - b) If Article IV, Sec. 26-71(5)(a) is satisfied, all new construction and substantial improvements shall comply with all applicable flood hazard reduction provisions of Article IV.

- c) No manufactured homes shall be permitted, except in an existing manufactured home park or subdivision. A replacement manufactured home may be placed on a lot in an existing manufactured home park or subdivision provided the anchoring and the elevation standards of Article IV, Sec. 26-71(3) and the encroachment standards of Article IV, Sec. 26-71(5)(a) are met.
- d) Permissible uses within floodways may include general farming, pasture, outdoor plant nurseries, horticulture, forestry, wildlife sanctuary, game farm, and other similar agricultural, wildlife, and related uses. Also, lawns, gardens, play areas, picnic grounds, and hiking and horseback riding trails are acceptable uses, provided that they do not employ structures or fill. Substantial development of a permissible use may require a no-impact certification. The uses listed in this subsection are permissible only if and to the extent that they do not cause any increase in base flood elevations or changes to the floodway configuration.

6. Recreational Vehicles

- a) A recreational vehicle is ready for highway use if it is:
 - 1) on wheels or jacking system
 - 2) attached to the site only by quick-disconnect type utilities and security devices; and
 - 3) has no permanently attached additions
- b) Recreational vehicles placed on sites shall either be:
 - 1) on site for fewer than 180 consecutive days; or
 - 2) be fully licensed and ready for highway use, or meet the development permit and certification requirements of Article III, Sec. 26-64, general standards outlined in Article IV, Sec. 26-70, and manufactured homes standards in Article IV, Sec. 26-71(3)(4).

- 7. **Map Maintenance Activities** – The National Flood Insurance Program (NFIP) requires flood data to be reviewed and approved by FEMA. This ensures that flood maps, studies and other data identified in Article I, Sec. 26-34 accurately represent flooding conditions so appropriate floodplain management criteria are based on current data. The following map maintenance activities are identified:

- a) Requirement to Submit New Technical Data

- 1) For all development proposals that impact floodway delineations or base flood elevations, the community shall ensure that technical or scientific data reflecting such changes be submitted to FEMA as soon as practicable, but no later than six months of the date such information becomes available. These development proposals include; but not limited to:
 - a) Floodway encroachments that increase or decrease base flood elevations or alter floodway boundaries;
 - b) Fill sites to be used for the placement of proposed structures where the applicant desires to remove the site from the special flood hazard area;
 - c) Alteration of watercourses that result in a relocation or elimination of the special flood hazard area, including the placement of culverts; and
 - d) Subdivision or large-scale development proposals requiring the establishment of base flood elevations in accordance with Article IV, Sec. 26-72(1).
- 2) It is the responsibility of the applicant to have technical data, required in accordance with Article IV, Sec. 26-71(7), prepared in a format required for a Conditional Letter of Map Revision or Letter of Map Revision, and submitted to FEMA. Submittal and processing fees for these map revisions shall also be the responsibility of the applicant.
- 3) The local floodplain administrator shall require a Conditional Letter of Map Revision prior to the issuance of a floodplain development permit for:
 - a) Proposed floodway encroachments that increase the base flood elevation; and
 - b) Proposed development that increases the base flood elevation by more than one foot in areas where FEMA has provided base flood elevations but no floodway.
- 4) Floodplain development permits issued by the local floodplain administrator shall be conditioned upon the applicant obtaining a Letter of Map Revision from FEMA for any development proposal subject to Article IV, Sec. 26-71(7).

- b) Right to Submit New Technical Data - The floodplain administrator may request changes to any of the information shown on an effective map that does not impact floodplain or floodway delineations or base flood elevations, such as labeling or planimetric details. Such a submission shall include appropriate supporting documentation made in writing by the local jurisdiction and may be submitted at any time.

8. Accessory Structures

- a) A detached accessory structure or garage, the cost of which is greater than \$3,000, must comply with the requirements as outlined in FEMA's Technical Bulletin 7-93 *Wet Floodproofing Requirements or be elevated in accordance with Article IV, Section 26-71(1) and 26-71(4) or dry floodproofed in accordance with Article IV 26-71(2)*.
- b) If accessory structures of \$3,000 or less are to be placed in the floodplain, the following criteria shall be met:
 - 1) Accessory structures shall not be used for any uses other than the parking of vehicles and storage,
 - 2) Accessory structures shall be designed to have low flood damage potential,
 - 3) Accessory structures shall be constructed and placed on the building site so as to offer the minimum resistance to the flow of floodwaters,
 - 4) Accessory structures shall be firmly anchored to prevent flotation, collapse and lateral movement of the structure,
 - 5) Service facilities such as electrical and heating equipment shall be installed in accordance with Article IV, Sec. 26-70(5),
 - 6) Openings to relieve hydrostatic pressure during a flood shall be provided below base flood elevation in conformance with Article IV, Sec. 26-71(4)(a), and
 - 7) Accessory structures shall be built with flood resistance materials in accordance with Technical Bulletin 2, *Flood Damage-Resistant Materials Requirements*, dated 8/08, and available from the Federal Emergency Management Agency. Class 4 and 5 materials, referenced therein, are acceptable flood-resistant materials.

9. **Swimming Pool Utility Equipment Rooms** - If the building cannot be built at or above the BFE, because of functionality of the equipment then a structure to house the utilities for the pool may be built below the BFE with the following provisions:

- a) Meet the requirements for accessory structures in Article IV, Sec. 26-71(8).
- b) The utilities must be anchored to prevent flotation and shall be designed to prevent water from entering or accumulating within the components during conditions of the base flood.

10. Elevators

- a) Install a float switch system or another system that provides the same level of safety necessary for all elevators where there is a potential for the elevator cab to descend below the BFE during a flood per FEMA's Technical Bulletin 4-93 Elevator Installation for Buildings Located in Special Flood Hazard Areas.
- b) All equipment that may have to be installed below the BFE such as counter weight roller guides, compensation cable and pulleys, and oil buffers for traction elevators and the jack assembly for a hydraulic elevator must be constructed using flood-resistant materials where possible per FEMA's Technical Bulletin 4-93 Elevator Installation for Buildings Located in Special Flood Hazard Areas.

11. **Fill** - An applicant shall demonstrate that fill is the only alternative to raising the building to meet the residential and non-residential construction requirements of Article IV 26-71(1) or 26-71(2), and that the amount of fill used will not affect the flood storage capacity or adversely affect adjacent properties. The following provisions shall apply to all fill placed in the special flood hazard area:

- a) Fill may not be placed in the floodway unless it is in accordance with the requirements in Article IV, Sec. 26-71(5)(a).
- b) Fill may not be placed in tidal or non-tidal wetlands without the required state and federal permits.
- c) Fill must consist of soil and rock materials only. A registered professional geotechnical engineer may use dredged material as fill only upon certification of suitability. Landfills, rubble fills, dumps, and sanitary fills are not permitted in the floodplain.

- d) Fill used to support structures must comply with ASTM Standard D-698, and its suitability to support structures certified by a registered, professional engineer.
- e) Fill slopes shall be no greater than two horizontals to one vertical. Flatter slopes may be required where velocities may result in erosion.
- f) The use of fill shall not increase flooding or cause drainage problems on neighboring properties.
- g) Fill may not be used for structural support in the coastal high hazard areas.
- h) Will meet the requirements of FEMA Technical Bulletin 10-01, *Ensuring That Structures Built on Fill in or Near Special Flood Hazard Areas Are Reasonable Safe from Flooding*.

12. Standards for Subdivision Proposals and other development

- a) All subdivision proposals and other proposed new development shall be consistent with the need to minimize flood damage and are subject to all applicable standards in these regulations.
- b) All subdivision proposals and other proposed new development shall have public utilities and facilities such as sewer, gas, electrical, and water systems located and constructed to minimize flood damage.
- c) All subdivision proposals and other proposed new development shall have adequate drainage provided to reduce exposure to flood damage.
- d) The applicant shall meet the requirement to submit technical data to FEMA in Article IV, Sec. 26-71(7) when a hydrologic and hydraulic analysis is completed that generates base flood elevations.

Sec. 26-72. -Standards for Streams without Established Base Flood Elevations and Floodways - Located within the areas of special flood hazard (Zones A and V) established in Article I, Sec. 26-34, are small streams where no base flood data has been provided and where no floodways have been identified. The following provisions apply within such areas:

1. In all areas of special flood hazard where base flood elevation data are not available, the applicant shall provide a hydrologic and hydraulic engineering analysis that generates base flood elevations for all subdivision proposals and other proposed developments containing at least 50 lots or 5 acres, whichever is less.

2. No encroachments, including fill, new construction, substantial improvements and new development shall be permitted within 100 feet of the stream bank unless certification with supporting technical data by a registered professional engineer is provided demonstrating that such encroachments shall not result in any increase in flood levels during the occurrence of the base flood discharge.
3. If Article IV, Sec. 26-72(1) is satisfied and base flood elevation data is available from other sources, all new construction and substantial improvements within such areas shall comply with all applicable flood hazard ordinance provisions of Article IV and shall be elevated or floodproofed in accordance with elevations established in accordance with Article III, Sec. 26-67.
4. Data from preliminary, draft, and final Flood Insurance Studies constitutes best available data. Refer to FEMA Floodplain Management Technical Bulletin 1-98 *Use of Flood Insurance Study (FIS) Data as Available Data*. If an appeal is pending on the study in accordance with 44 CFR Ch. 1, Part 67.5 and 67.6, the data does not have to be used.
5. When base flood elevation (BFE) data is not available from a federal, state, or other source one of the following methods may be used to determine a BFE. For further information regarding the methods for determining BFEs listed below, refer to FEMA's manual *Managing Floodplain Development in Approximate Zone A Areas*:
 - a) Contour Interpolation
 - 1) Superimpose approximate Zone A boundaries onto a topographic map and estimate a BFE.
 - 2) Add one-half of the contour interval of the topographic map that is used to the BFE.
 - b) Data Extrapolation - A BFE can be determined if a site within 500 feet upstream of a reach of a stream reach for which a 100-year profile has been computed by detailed methods, and the floodplain and channel bottom slope characteristics are relatively similar to the downstream reaches. No hydraulic structures shall be present.
 - c) Hydrologic and Hydraulic Calculations- Perform hydrologic and hydraulic calculations to determine BFEs using FEMA approved methods and software.

Sec. 26-73. - Standards for Streams with Established Base Flood Elevations but without Floodways - Along rivers and streams where Base Flood Elevation (BFE) data is

provided but no floodway is identified for a Special Flood Hazard Area on the FIRM or in the FIS.

1. No encroachments including fill, new construction, substantial improvements, or other development shall be permitted unless certification with supporting technical data by a registered professional engineer is provided demonstrating that the cumulative effect of the proposed development, when combined with all other existing and anticipated development, will not increase the water surface elevation of the base flood more than one foot at any point within the community.

Sec. 26-74. -Standards for Areas of Shallow Flooding (AO Zones) - Located within the areas of special flood hazard established in Article I, Sec. 26-34, are areas designated as shallow flooding. The following provisions shall apply within such areas:

1. All new construction and substantial improvements of residential structures shall have the lowest floor elevated to at least as high as the depth number specified on the Flood Insurance Rate Map, in feet, above the highest adjacent grade. If no depth number is specified, the lowest floor shall be elevated at least three (3) feet above the highest adjacent grade.
2. All new construction and substantial improvements of non-residential structures shall:
 - a) Have the lowest floor elevated to at least as high as the depth number specified on the Flood Insurance Rate Map, in feet, above the highest adjacent grade. If no depth number is specified, the lowest floor shall be elevated at least three (3) feet above the highest adjacent grade; or,
 - b) Be completely flood-proofed together with attendant utility and sanitary facilities to or above that level so that any space below that level is watertight with walls substantially impermeable to the passage of water and with structural components having the capability of resisting hydrostatic and hydrodynamic loads and effects of buoyancy. Certification is required as stated in Article III, Sec. 26-63.
3. All structures on slopes must have drainage paths around them to guide water away from the structures.

Secs. 26-75 - Coastal High Hazard Areas (V-Zones) (this section can be removed if no V Zones) - Located within the areas of special flood hazard established in Article I, Sec. 26-34 or Article III, Sec 26-67(11) are areas designated as coastal high hazard areas. These areas have special flood hazards associated with wave wash. The following provisions shall apply within such areas:

1. All new construction and substantial improvements shall be located landward of the reach of mean high tide, first line of stable natural vegetation and comply with all applicable Department of Health and Environmental Control (DHEC) Ocean and Coastal Resource Management (OCRM) setback requirements.
2. All new construction and substantial improvements shall be elevated so that the bottom of the lowest supporting horizontal structural member (excluding pilings or columns) of the lowest floor is located no lower than two (2) feet above the base flood elevation.
3. All buildings or structures shall be securely anchored on pilings or columns, extending vertically below a grade of sufficient depth and the zone of potential scour, and securely anchored to the subsoil strata.
4. All pilings and columns and the attached structures shall be anchored to resist flotation, collapse, lateral movement and scour due to the effect of wind and water loads acting simultaneously on all building components.
5. A registered professional engineer or architect shall certify that the design, specifications and plans for construction are in compliance with the provisions contained in Article IV, Section 26-75(3)(4)(6)(9) of this ordinance.
6. There shall be no fill used as structural support. Non-compacted fill may be used around the perimeter of a building for landscaping/aesthetic purposes provided the fill will wash out from storm surge, thereby rendering the building free of obstruction prior to generating excessive loading forces, ramping effects, or wave deflection. Only beach compatible sand may be used. The local floodplain administrator shall approve design plans for landscaping/ aesthetic fill only after the applicant has provided an analysis by an engineer, architect, and/or soil scientist that demonstrates that the following factors have been fully considered:
 - a) Particle composition of fill material does not have a tendency for excessive natural compaction,
 - b) Volume and distribution of fill will not cause wave deflection to adjacent properties; and
 - c) Slope of fill will not cause wave run-up or ramping.
7. There shall be no alteration of sand dunes that would increase potential flood damage.
8. All new construction and substantial improvements have the space below the lowest floor either free of obstruction or constructed with non-supporting breakaway walls, open wood lattice-work, or insect screening intended to

collapse under wind and water loads without causing collapse, displacement, or other structural damage to the elevated portion of the building or supporting foundation system. For the purpose of this section, a breakaway wall shall have a design safe loading resistance of not less than 10 and no more than 20 pounds per square foot. Breakaway wall enclosures shall not exceed 299 square feet. Only flood resistant materials shall be used below the required flood elevation specified in Article IV, Sec. 26-71. One wet location switch and/or outlet connected to a ground fault interrupt breaker may be installed below the required lowest floor elevation specified in Article IV, Sec. 26-71.

Use of breakaway walls which exceed a design safe loading resistance of 20 pounds per square foot may be permitted only if a registered professional engineer or architect certifies that the designs proposed meet the following conditions:

- a) Breakaway wall collapse shall result from water load less than that which would occur during the base flood.
 - b) The elevated portion of the building and supporting foundation system shall not be subject to collapse, displacement, or other structural damage due to the effects of wind and water loads acting simultaneously on all building components (structural and nonstructural). The water loading shall be those values associated with the base flood. The wind loading values shall be those required by applicable IBC International Building Code.
 - c) Such enclosed space shall be useable solely for parking of vehicles, building access, or storage. Such space shall not be used for human habitation, finished or partitioned into multiple rooms, or temperature-controlled.
- 9. No manufactured homes shall be permitted except in an existing manufactured home park or subdivision. A replacement manufactured home may be placed on a lot in an existing manufactured home park or subdivision provided the anchoring and elevation standards of Article IV, Sec. 26-71(3).
 - 10. Recreational vehicles shall be permitted in Coastal High Hazard Areas provided that they meet the Recreational Vehicle criteria of Article IV, Sec. 26-71(6) and the Temporary Structure provisions of Article IV, Sec. 26-75(11).
 - 11. Accessory structures, below the required lowest floor elevation specified in Article IV, Sec. 26-75(2), are prohibited except for the following:
 - a) Swimming Pools
 - 1) They are installed at-grade or elevated so long as the pool will not act as an obstruction

- 2) They must be structurally independent of the building and its foundation.
- 3) They may be placed beneath a coastal building only if the top of the pool and any accompanying decking or walkway are flush with the existing grade and only if the lower area remains unenclosed.
- 4) As part of the certification process for V-zone buildings the design professional must consider the effects that any of these elements will have on the building in question and any nearby buildings.

b) Access Stairs Attached to or Beneath an Elevated Building:

- 1) Must be constructed of flood-resistant materials.
- 2) Must be constructed as open staircases so they do not block flow under the structure in accordance with Article IV, Sec. 26-75(2).

c) Decks

- 1) If the deck is structurally attached to a building then the bottom of the lowest horizontal member must be at or above the elevation of the buildings lowest horizontal member.
- 2) If the deck is to be built below the BFE then it must be structurally independent of the main building and must not cause an obstruction.
- 3) If an at-grade, structurally independent deck is proposed then a design professional must evaluate the design to determine if it will adversely affect the building and nearby buildings.

12. Parking areas should be located on a stable grade under or landward of a structure. Any parking surface shall consist of gravel or aggregate.

13. Electrical, ventilation, plumbing, heating and air conditioning equipment (including ductwork), and other service facilities shall be designed and/or located so as to prevent water from entering or accumulating within the components during conditions of base flood event plus Two (2)-feet. This requirement does not exclude the installation of outdoor faucets for shower heads, sinks, hoses, etc., as long as cut off devices and back flow prevention devices are installed to prevent contamination to the service components and

thereby minimize any flood damages to the building. *No* utilities or components shall be attached to breakaway walls.

Article V. VARIANCE PROCEDURES

Sec. 26-80. -Establishment of Appeal Board - The Construction Board of Assessment and Appeals as established by Berkeley County, shall hear and decide requests for variances from the requirements of this ordinance.

Sec. 26-81. -Right to Appeal - Any person aggrieved by the decision of the appeal board or any taxpayer may appeal such decision to the Court.

Sec. 26-82. -Historic Structures - Variances may be issued for the repair or rehabilitation of historic structures upon the determination that the proposed repair or rehabilitation will not preclude the structure's continued designation as a historic structure and the variance is the minimum necessary to preserve the historic character and design of the structure.

Sec. 26-83. -Functionally Dependent Uses - Variances may be issued for development necessary for the conduct of a functionally dependent use, provided the criteria of this Article are met, no reasonable alternative exists, and the development is protected by methods that minimize flood damage and create no additional threat to public safety.

Sec. 26-84. -Agricultural Structures - Variances may be issued to wet flood proof an agricultural structure provided it is used solely for agricultural purposes. In order to minimize flood damages during the base flood and the threat to public health and safety, the structure must meet all of the conditions and considerations of Article V, Sec. 26-87, this section, and the following standards:

1. Use of the structure must be limited to agricultural purposes as listed below:
 - a) Pole frame buildings with open or closed sides used exclusively for the storage of farm machinery and equipment,
 - b) Steel grain bins and steel frame corncribs,
 - c) General-purpose barns for the temporary feeding of livestock that are open on at least one side;
 - d) For livestock confinement buildings, poultry houses, dairy operations, and similar livestock operations, variances may not be issued for structures that were substantially damaged. New construction or substantial improvement of such structures must meet the elevation requirements of Article IV, Sec. 26-71(2) of this ordinance; and,

2. The agricultural structure must be built or rebuilt, in the case of an existing building that is substantially damaged, with flood-resistant materials for the exterior and interior building components and elements below the base flood elevation.
3. The agricultural structure must be adequately anchored to prevent flotation, collapse, or lateral movement. All of the structure's components must be capable of resisting specific flood-related forces including hydrostatic, buoyancy, hydrodynamic, and debris impact forces. Where flood velocities exceed 5 feet per second, fast-flowing floodwaters can exert considerable pressure on the building's enclosure walls or foundation walls.
4. The agricultural structure must meet the venting requirement of Article IV, Sec. 26-71(4) of this ordinance.
5. Any mechanical, electrical, or other utility equipment must be located above the base flood elevation (BFE), plus any required freeboard, or be contained within a watertight, floodproofed enclosure that is capable of resisting damage during flood conditions in accordance with Article IV, Sec. 26-70(5) of this ordinance
6. The agricultural structure must comply with the floodway encroachment provisions of Article IV, Sec. 26-71(5) of this ordinance.
7. Major equipment, machinery, or other contents must be protected. Such protection may include protective watertight floodproofed areas within the building, the use of equipment hoists for readily elevating contents, permanently elevating contents on pedestals or shelves above the base flood elevation, or determining that property owners can safely remove contents without risk to lives and that the contents will be located to a specified site out of the floodplain.

Secs. 26-85 - Considerations - In passing upon such applications, the appeal board shall consider all technical evaluations, all relevant factors, all standards specified in other sections of this ordinance, and:

1. The danger that materials may be swept onto other lands to the injury of others;
2. The danger to life and property due to flooding or erosion damage, and the safety of access to the property in times of flood for ordinary and emergency vehicles;
3. The susceptibility of the proposed facility and its contents to flood damage and the effect of such damage on the individual owner;

4. The importance of the services provided by the proposed facility to the community;
5. The necessity to the facility of a waterfront location, where applicable;
6. The availability of alternative locations, not subject to flooding or erosion damage, for the proposed use;
7. The compatibility of the proposed use with existing and anticipated development, and the relationship of the proposed use to the comprehensive plan and floodplain management program for that area;
8. The expected heights, velocity, duration, rate of rise, and sediment transport of the floodwaters and the effects of wave action, if applicable, expected at the site;
9. The costs of providing governmental services during and after flood conditions including maintenance and repair of public utilities and facilities such as sewer, gas, electrical and water systems, and streets and bridges; and
10. Agricultural structures must be located in wide, expansive floodplain areas, where no other alternative location for the agricultural structure exists. The applicant must demonstrate that the entire farm acreage, consisting of a contiguous parcel of land on which the structure is to be located, must be in the Special Flood Hazard Area and no other alternative locations for the structure are available.

Secs. 26-86 - Findings - Findings listed above shall be submitted to the appeal board, in writing, and included in the application for a variance. Additionally, comments from the Department of Natural Resources, Land, Water and Conservation Division, State Coordinator's Office, must be taken into account and included in the permit file.

Secs. 26-87 - Floodways - Variances shall not be issued within any designated floodway if any increase in flood levels during the base flood discharge would result unless a CLOMR is obtained prior to issuance of the variance. In order to ensure the project is built in compliance with the CLOMR for which the variance is granted the applicant must provide a bond for 100% of the cost to perform the development.

Secs. 26-88 - Conditions - Upon consideration of the factors listed above and the purposes of this ordinance, the appeal board may attach such conditions to the granting of variances as it deems necessary to further the purposes of this ordinance. The following conditions shall apply to all variances:

1. Variances may not be issued when the variance will make the structure in violation of other federal, state, or local laws, regulations, or ordinances.

2. Variances shall only be issued upon a determination that the variance is the minimum necessary, considering the flood hazard, to afford relief.
3. Variances shall only be issued upon a showing of good and sufficient cause, a determination that failure to grant the variance would result in exceptional hardship, and a determination that the granting of a variance will not result in increased flood heights, additional threats to public safety, extraordinary public expense, create nuisance, cause fraud on or victimization of the public, or conflict with existing local laws or ordinances.
4. Any applicant to whom a variance is granted shall be given written notice specifying the difference between the base flood elevation (BFE) and the elevation to which the structure is to be built and a written statement that the cost of flood insurance will be commensurate with the increased risk. Such notification shall be maintained with a record of all variance actions.
5. The local floodplain administrator shall maintain the records of all appeal actions and report any variances to the Federal Emergency Management Agency (FEMA) upon request.
6. Variances shall not be issued for unpermitted development or other development that is not in compliance with the provisions of this ordinance. Violations must be corrected in accordance with Article III, Sec. 26-67(5) of this ordinance.


Article VI. LEGAL STATUS PROVISIONS

Secs. 26-90 - Effect on Rights and Liabilities under the Existing Flood Damage Prevention Ordinance - This Ordinance in part comes forward by re-enactment of some of the provisions of the flood damage prevention ordinance enacted October 16, 2003 and it is not the intention to repeal but rather to re-enact and continue to enforce without interruption of such existing provisions, so that all rights and liabilities that have accrued there under are reserved and may be enforced. The enactment of this ordinance shall not affect any action, suit or proceeding instituted or pending. All provisions of the flood damage prevention ordinance of Berkeley County enacted on October 16, 2003 as amended, which are not reenacted herein, are repealed.

Secs. 26-91 - Effect upon Outstanding Building Permits - Nothing herein contained shall require any change in the plans, construction, size or designated use of any building, structure or part thereof for which a building permit has been granted by the Chief Building Inspector or his authorized agents before the time of passage of this ordinance; provided, however, that when start of construction has not occurred under such outstanding permit within a period of sixty (60) days subsequent to passage of this ordinance, construction or use shall be in conformity with the provisions of this ordinance.


ADOPTED this 23rd day of April, 2018.

BERKELEY COUNTY, SOUTH CAROLINA




William W. Peagler, III, Chairman
Berkeley County Council

ATTEST:



Catherine R. Windham
Clerk to County Council


Approved as to form:




John O. Williams, II
County Attorney

First Reading:	February 26, 2018
Second Reading:	March 26, 2018
Public Hearing:	April 23, 2018
Third Reading:	April 23, 2018

MEMBERS OF COUNTY COUNCIL




C. KEVIN COX


Voting YES

DENNIS L. FISH


Voting _____



JOSHUA S. WHITLEY

Voting YES


JACK H. SCHURLKNIGHT

Voting YES


KENNETH E. GUNN, JR.

Voting YES

CALDWELL PINCKNEY, JR.

Voting YES

JOE T. NEWELL

Voting YES

STEVE C. DAVIS

Voting YES